


























CHERRY VALLEY, DELAWARE WATER GAP & LAKE MINSI

Start in Wind Gap at Wind Gap Park, on Third street, One block East of Broadway (115 / 512)

1.				2.			
Leg	Total	Turn		Leg	Total	Turn	
0.0	0.0	L	EAST on 3rd st.	0.3	29.8	R	TOTTS GAP Rd (T)
0.4	0.4	L	LONGCORE (1st Left)	0.4	30.1	L	E. SHORE Dr
0.6	1.1	R	 E. WEST ST. (T)	0.9	31.1	R	 LAKE MINSI Dr
0.2	1.3	L	 ALPHA / GRAND CENTRAL (T)	0.4	31.4	R	BLUE MT. DRIVE
0.7	2.9	R	 BROADWAY (115) (T)	0.0	31.4	R	 LAKE MINSI PARKING LOT
0.9	3.8	L	MOUNTAIN rd CAUTION	0.0	31.4	R	BLUE MT. DRIVE
1.2	5.1	R	SPRUCE	0.5	32.0	L	QUAKER PLAIN Rd
0.8	5.8	L	 MT. EATON	0.8	32.8	L	 PERSIMMON 3-WAY STOP
0.3	6.1	R	FAULSTICK	1.3	34.1	R	 LAKE MINSI Dr
1.6	7.8	R	 Rt. 115 CAUTION: Flea Mkt. Traffic	0.2	34.3	S	 Cross FOX GAP rd
0.6	8.3	L	LOWER CHERRY VALLEY rd	0.4	34.7	S	 X 191 onto WEST BANGOR Rd
5.3	13.6	L	KEMMERTOWN rd. (T)	1.1	35.8	R	 Follow sign to PEN ARGYL
0.2	13.8	R	MIDDLE rd	1.7	37.5	S	 onto 512
0.7	14.6	L+R	L on BLAKESLEE rd and	0.2	37.7	R	  E. MAIN St at the Blinker
0.1	14.7		Immediate R on MIDDLE	0.1	37.7	L	WESTBROOK 1st left
2.3	17.0	L	 MOUNTAIN rd (191) (T)	0.1	37.8	R	 MAIN St
0.7	17.6	R	CHERRY VALLEY rd (GG route)	0.6	38.4	R	 "E" STREET for 2 blocks
3.0	20.6	R	 MAIN St (611) IN D. W. GAP	0.1	38.5	L	GEORGE St
5.5	26.2	R	 STATE St in PORTLAND	0.3	38.8	L	 512 CAUTION
0.3	26.5	R	JACOBY CREEK rd	1.2	40.0	L	 ALPHA
0.4	26.9	L+R	JACOBY CREEK rd Cross Bridge	0.3	40.3	R	E. WEST ST. (T)
0.7	27.6	S	 at RR STATION HOUSE	0.2	40.5	L	LONGCORE
0.6	28.2	S	JACOBY CREEK rd at Sand Pit rd	0.6	41.1	R	 3 rd St.
0.1	28.3	S	becomes MILLION DOLLAR HWY.	0.4	41.6		PARK IT.
0.5	28.8	L	RAMBLEWOOD				 indicates primitive facilities
0.7	29.5	S	Stay on RAMBLEWOOD			S	indicates STRAIGHT

Food is available in Delaware Water Gap and Portland

Portland has Ice Cream (in season) as you enter town, a Pizza / Sandwich shop, Grocery store with Deli, and a Diner